









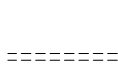




LEGEND:

-  DENOTES LAND IN CURRENT USE
- SHADED CURRENT USE AREAS DO NOT SHOW EXCLUSIONS. PLEASE CALL THE MASON ASSESSOR FOR MORE SPECIFIC INFORMATION.
-  DENOTES BRONSON POTTER LAND GIFT
-  DENOTES PRIVATE CONSERVATION LANDS
-  DENOTES STATE FOREST
-  DENOTES PUBLIC CONSERVATION LANDS
-  DENOTES TOWN LANDS
-  DENOTES STREET ADDRESS & HOUSE LOCATION
-  DENOTES WATER HOLE
-  DENOTES TAX MAP AND PARCEL NUMBER
-  DENOTES CLASS 6 ROADS
-  DENOTES ZONE LINE
-  DENOTES WOODS ROAD
-  DENOTES TRAIL

TAX MAP & 911 MAP
TOWN OF MASON NH
SCALE: 1"=1000' DEC. 2019

