


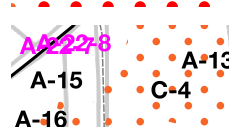
Parcel A-13 Area Wildlife Corridors Wildlife Connectivity Model for NH

LEGEND:

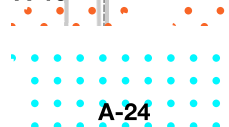
Primary Wildlife Corridors



Secondary Wildlife Corridors



Priority Wildlife Habitat Blocks



Parcel colors:

- Dark green: State forest
- Light green: town conservation lands
- Light yellow: town lands, not in conservation
- White: private lands

Parcel number colors indicate:

- Magenta: HCRD Plan used to correct boundaries
- Black: bounds from NRPC version of Tax Map adjusted as required by HCRD plans

Roads: NH DOT, corrected to match LIDAR

Wetlands & Ponds: from NWIPlusNH_2017

Map projection: EPSG:3614
NAD83(NSRS2007) / New Hampshire (ftUS)

NOTES:

- Source: NH Fish & Game Department
Wildlife Connectivity Model for New Hampshire
Project Goals:
- To create a model for identifying wildlife connectivity zones at multiple scales.
 - To identify wildlife connectivity zones in NH.
 - To make information on New Hampshire's wildlife connectivity zones available to land-use planners
- Last revised: September 2021

